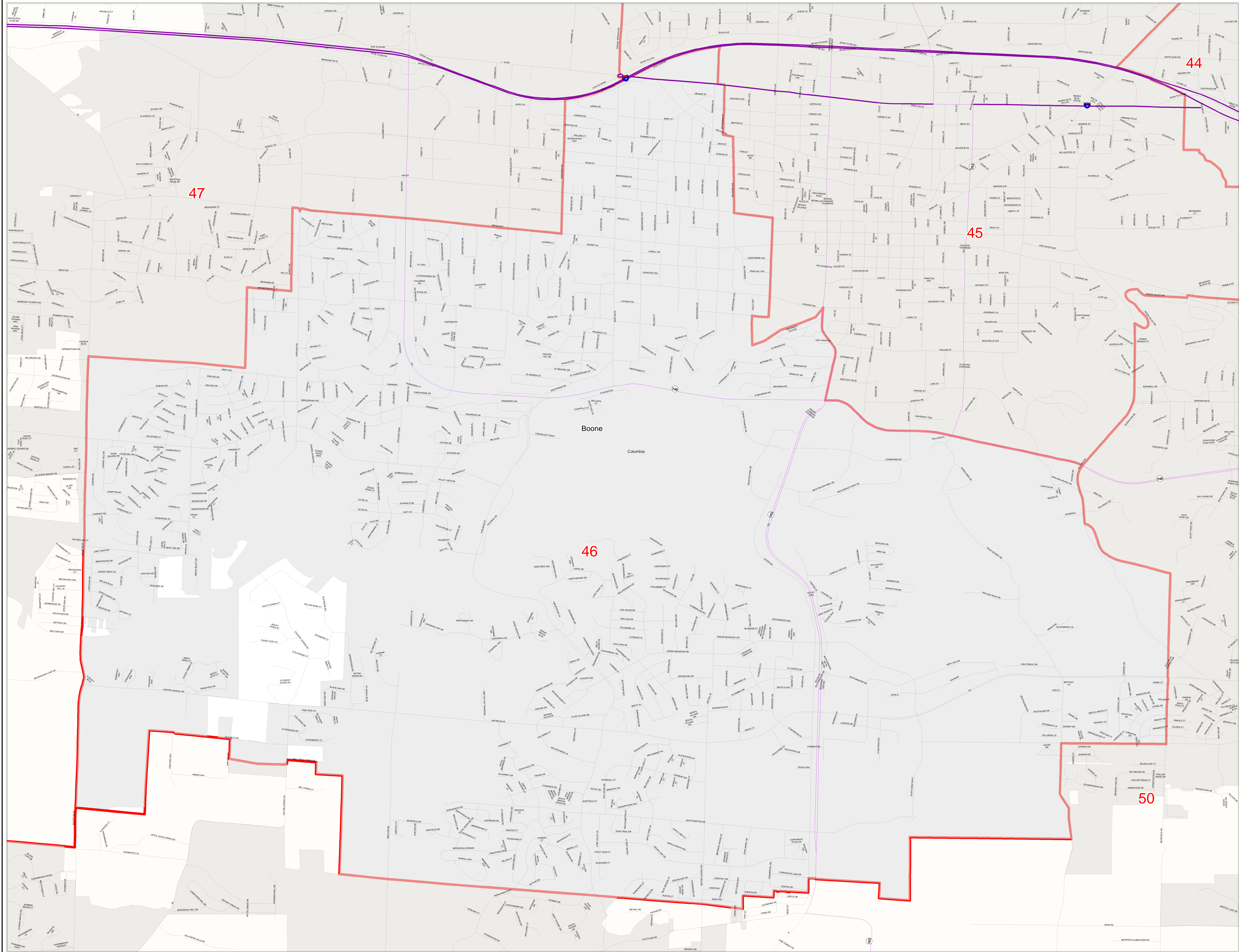


# Missouri State House District Number 46

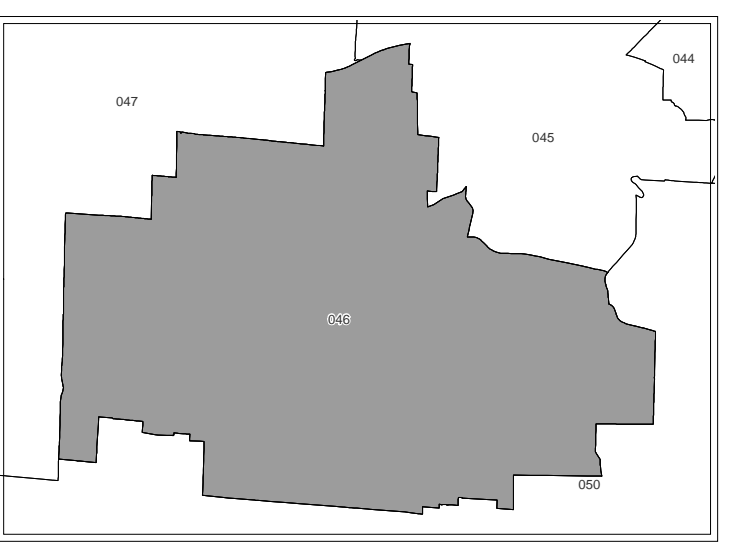
## House Apportionment Plan 2011











District 46



Map Sheet Extent



-  Districts
-  Counties
-  Interstates
-  U.S. Highways
-  MO Highways
-  Streets
-  Incorporated Places\*
-  Area Outside of Featured District

\*Note: \*Includes census designated places (CDPs).

